



# May 26, 2026 Regular Meeting of the McKinleyville Community Forest Trails, Infrastructure, Clean-Ups and Security (TICS) Subcommittee

---

Time: 5:15 p.m.

Location: MCSD Conference Room, 1656 Sutter Road, McKinleyville, California

Or

Teleconference via ZOOM or Telephone

Use ZOOM MEETING ID: 899 1001 6069 (<https://us02web.zoom.us/j/89910016069>)

or DIAL IN TOLL FREE: 1-888-788-0099 (No Password Required!)

To participate by teleconference, please use the toll free number listed above, or join through the internet at the Zoom App with weblink and ID number listed above.

The public may submit written comments to the Board Secretary at: [comments@mckinleyvillecsd.com](mailto:comments@mckinleyvillecsd.com) up until 4:30 p.m. on Monday, May 25, 2026.

## **Agenda**

- 1 Call To Order & Roll Call**
- 2 Pledge of Allegiance**
- 3 Additions or Changes to the Agenda**

*Items may be added to the Agenda in accordance with Section 54954.2(b)(2) of the Government Code (Brown Act), upon a determination by two-thirds vote of the members of the legislative body present at the time of the meeting, or, if less than two-thirds of the members are present, a unanimous vote of those members present, that there is a need to take immediate action and that*

*the need for action came to the attention of the McKinleyville Community Services District after the Agenda was posted.*

**4 Approval of the Agenda**

**5 Public Comment and Written Communications**

*Any person may address the Subcommittee at this time upon any subject not identified on this Agenda but within the jurisdiction of the Subcommittee; however, any matter that requires action will be referred to staff for a report of action at a subsequent Subcommittee meeting. As to matters on the Agenda, an opportunity will be given to address the Subcommittee when the matter is considered. Comments are limited to 3 minutes. Letters should be used for complex issues.*

Attachment 1 – Public comment from Stephen Wirtz in favor of a disc golf course in the McKinleyville Community Forest (MCF) (Pg. 5)

**6 Consider Approval of Minutes of the Regular Meeting of the TICS Subcommittee on April 28, 2026**

Attachment 1 – Draft Minutes from April 28, 2026 (Pg. 7)

**7 Review and Discussion of MBTTA MOU (Pg. 11)**

Attachment 1- Map Showing Addition of Trails on MCSD’s Official Trail Map (Pg. 13)

Attachment 2 – Constructed Trail Images (Pg. 15)

Attachment 3 – Relevant Minutes and Agenda Items from Previous Meetings (Pg. 17)

Attachment 4 - MOU between MCSD and MBTTA (Pg. 19)

**8 Discussion of Electric Moto Bikes Use Restrictions in the McKinleyville Community Forest (Pg. 29)**

Attachment 1- Deed Restrictions (Pg. 31)

**9 Review of Draft Trail Plan v 05\_20\_2026**

Attachment 1- Link to updated Draft Trail Plan v 05\_20\_2026 (see below)

[https://www.mckinleyvillecsd.ca.gov/files/e4d58e2d3/MCF+Draft+Trail+Plan+05\\_20\\_2026.pdf](https://www.mckinleyvillecsd.ca.gov/files/e4d58e2d3/MCF+Draft+Trail+Plan+05_20_2026.pdf)

Attachment 2- Comment Regarding Updates to the Trail Plan 5\_21\_26 (Pg. 35)

Attachment 3- North Unit Trails Map (Pg. 39)

Attachment 4- South Unit Trails Map (Pg. 41)

Attachment 5- Central Unit Trails Map (Pg. 43)

Attachment 6- Chris Collier Comments on Maps and Tables (Pg. 45)

Attachment 7- All MCF Trails Table 5\_20\_26 (Pg. 47)

Attachment 8- MCF Trail Steepness Chart (Pg. 49)

## **10 Committee Member Announcements and Future Agenda Items**

- Absences Policy in Effect June 5<sup>th</sup>
- Trail Plan Chapter 4 Meeting Recap
- Next FMP Subcommittee Meeting: June 2, 2026 at 4:30 p.m.
- Next MCF Committee Meeting: June 16, 2026 at 5:30 p.m.
- Next TICS Subcommittee Meeting: June 23, 2026 at 5:15 p.m.

## **11 Adjournment (Estimated 7:15 p.m.)**

### **Posted 5:00 p.m. on May 22, 2026**

*Pursuant to California Government Code Section 54957.5. this agenda and complete packet are available for public inspection upon request at the MCSD office, 1656 Sutter Road, McKinleyville. If you would like to receive the complete packet via email, free of charge, contact the Board Secretary at (707)839-3251 to be added to the mailing list.*

*McKinleyville Community Services District will, on request, make agendas available in appropriate alternative formats to persons with a disability, as required by Section 202 of the Americans with Disabilities Act of 1990 (42 U.S.C. Sec. 12132), and the federal rules and regulations adopted in implementation thereof. Individuals who need this agenda in an alternative format or who need a disability-related modification or accommodation in order to participate in the meeting should contact the Board Secretary at (707) 839-3251. Notification 48 hours prior to the meeting will enable the District to make reasonable arrangements for accommodations.*

This Page Left Intentionally Blank

**From:** [Stephen Wirtz](#)  
**To:** [Public Comments](#)  
**Cc:** [Jess Elm](#)  
**Subject:** [EXTERNAL] Re: Community Forest Disc golf course  
**Date:** Monday, May 4, 2026 9:59:32 AM

---

External [REDACTED]

[Graymail](#) [Spam](#) [Phish](#) [More...](#) [FAQ](#) [Protection by INKY](#)

Disc golfers are very respectful of others using the parks for hiking biking, etc.

On Mon, May 4, 2026 at 9:57 AM Stephen Wirtz [REDACTED] wrote:  
I have hiked up in the community forest numerous times. Beautiful place lots of space for a really nice course. Plenty of room for everything else. We have a big Disc golf community who would really enjoy it very responsible people that pick up trash as they play. Please please.

*This Page Left Intentionally Blank*

**MINUTES OF THE REGULAR MEETING OF THE MCKINLEYVILLE COMMUNITY  
FOREST TRAILS, INFRASTRUCTURE, SECURITY, AND CLEAN-UPS SUBCOMMITTEE HELD ON  
TUESDAY, APRIL 28, 2026 at 5:15 P.M.  
IN PERSON AT THE MCSD OFFICE CONFERENCE ROOM – 1656 SUTTER ROAD,  
MCKINLEYVILLE, CALIFORNIA  
And Use ZOOM MEETING ID: 899 1001 6069 (<https://us02web.zoom.us/j/89910016069>)  
or DIAL IN TOLL FREE: 1-888-788-0099 (No Password Required!)**

**AGENDA ITEM A. CALL TO ORDER:**

- 1.a Call to Order:** The meeting was called to order at 5:15 p.m. by Michele Stephens.
- 1.b Roll Call:** The following members and staff in attendance in person at the MCSD Conference Room:

Jens Andersen, Recreation Coordinator  
Tyler Brown, Subcommittee Secretary, Natural Resources Service Agency Member  
Ken Burton, Subcommittee Vice-Chair, At-Large Member  
Charlie Caldwell, At-Large Member  
Christopher Collier, Natural Resources Service Agency Member  
Phil Heidrick, At-Large Member (arrived at approximately 5:17 p.m.)  
James Henry, Operations Director  
Nancy Morelli, At-Large Member  
Michele Stephens, Subcommittee Chair, McKinleyville Resident Member  
Nicole West, Natural Resources/Biologist Member  
Patrick Courtney, Alternate, At-Large Member

The following members were absent:  
Justin Brown, At-Large Member  
Shaun Fyfe, Alternate, At-Large Member

Staff in Attendance:  
Jess Elm

Patrick Courtney was seated as a voting member in the absence of Justin Brown.

- 2. Flag Salute:** The Pledge of Allegiance was led by Michele Stephens.
- 3. Additions or Changes to the Agenda**

There were no changes to the agenda.

Phil Heidrick arrived at 5:17 p.m.

**4. Approval of the Agenda**

**Motion:** It was moved to approve the agenda.

**Motion by:** Charlie Caldwell **Second:** Ken Burton

**Roll Call:** Ayes: Jens Andersen, Tyler Brown, Ken Burton, Charlie Caldwell, Christopher Collier, Phil Heidrick, James Henry, Nancy Morelli, Michele Stephens, Nicole West, Patrick Courtney

Nays: None Absent: Justin Brown

**Motion Summary:** Motion passed.

## 5. Public Comment and Written Communications

There was Public comment from Joann Kerns, the Conservation Chair for the North Coast Chapter of the California Native Plant Society. She was discussing a conservation opportunity within the McKinleyville Community Forest (MCF).

There was Public comment from Angeline Holtski, a volunteer member of the Active Transportation Subcommittee for the McKinleyville Municipal Advisory Committee (MMAC), about trail connectivity for the future Town Center and the MCF.

## 6. Review and Approval of Minutes from March 24, 2026 Subcommittee Meeting

**Motion:** It was moved to approve the March 24, 2026 meeting minutes.

**Motion by:** Jens Andersen **Second:** Charlie Caldwell

**Roll Call:** Ayes: Jens Andersen, Tyler Brown, Ken Burton, Charlie Caldwell, Christopher Collier, Phil Heidrick, James Henry, Nancy Morelli, Michele Stephens, Nicole West, Patrick Courtney

Nays: None Absent: Justin Brown

**Motion Summary:** Motion passed.

## 7. Review of Draft Trail Plan v. 04\_20\_2026

Item presented by Nicole West. The Subcommittee continued reviewing and updating the Draft Trail Plan, distributing assignments for Subcommittee members to complete outside of the TICS regularly scheduled meeting times. Members reviewed the proposed remaining steps to completing the Trail Plan and discussed a trail classification matrix for the MCF.

The Subcommittee commented, discussed, and asked clarifying questions.

There was no public comment.

This was an information only item. No action was taken.

## 8. Committee Member Announcements and Future Agenda Items

- Jess Elm, MCSD Environmental Programs Coordinator, informed to Subcommittee of the modifications being made to the Absences section of the Rules and Regulations which are in the process of being reviewed and approved by the MCSD Board
- Jess Elm, MCSD Environmental Programs Coordinator, gave a report on the Volunteer Trail Stewards Workday
- Charlie Caldwell, Mountain Bike Tribal Trail Alliance (MBTTA) member, let the Subcommittee know the MBTTA Workday was canceled due to rain
- Nicole West gave a Trail Plan Chapter 4 Meeting Recap
- Next FMP Subcommittee Meeting: May 5, 2026 at 4:30 p.m.
- Next MCF Committee Meeting: May 19, 2026 at 5:30 p.m.
- Next TICS Subcommittee Meeting: May 26, 2026 at 5:15 p.m.
- Charlie Caldwell, Subcommittee member, discussed motorbikes in the MCF

**9. Adjournment**

Meeting Adjourned at 6:35 p.m.

\_\_\_\_\_  
Jess Elm, Environmental Programs Coordinator

\_\_\_\_\_  
Tyler Brown, Secretary

This Page Left Intentionally Blank



McKinleyville Community Forest Committee for review and recommended to the MCSD Board for approval. Once those steps are taken, work on new trails can begin.

Staff would like the TICS Subcommittee to review the MOU made between MCSD and MBTTA and discuss which course of action they would like to take as a result of the unapproved trail building that took place at the May 9, 2026 MBTTA workday.

**Alternatives:**

- Take no action
- Require MBTTA to abandon or stabilize the extended trails and then cease all work on them until they are or are not approved as part of the overall approved Trail Plan
- Revoke the MBTTA MOU and utilize MCSD Staff or volunteers to abandon or stabilize the trails

**Fiscal Analysis:**

No work performed by MBTTA on the construction or abandonment of the unapproved trails will be counted toward the \$3,500 MCSD financial support detailed in the MOU.

**Environmental Requirements:**

Overall trail construction of new trails in the Trail Plan will need to conform to California Environmental Quality Act (CEQA) requirements. No CEQA assessment was performed prior to the unauthorized construction of the new trails.

**Exhibits/Attachments:**

Attachment 1 - Map Showing Addition of Trails on MCSD's Official Trail Map


Attachment 2 – Constructed Trail Images

Attachment 3 – Relevant Minutes and Agenda Items from Previous Meetings

Attachment 4 - MOU between MCSD and MBTTA

# McKinleyville Community Forest Trail Map

No Camping, Fires or Motorized Vehicles allowed in the forest



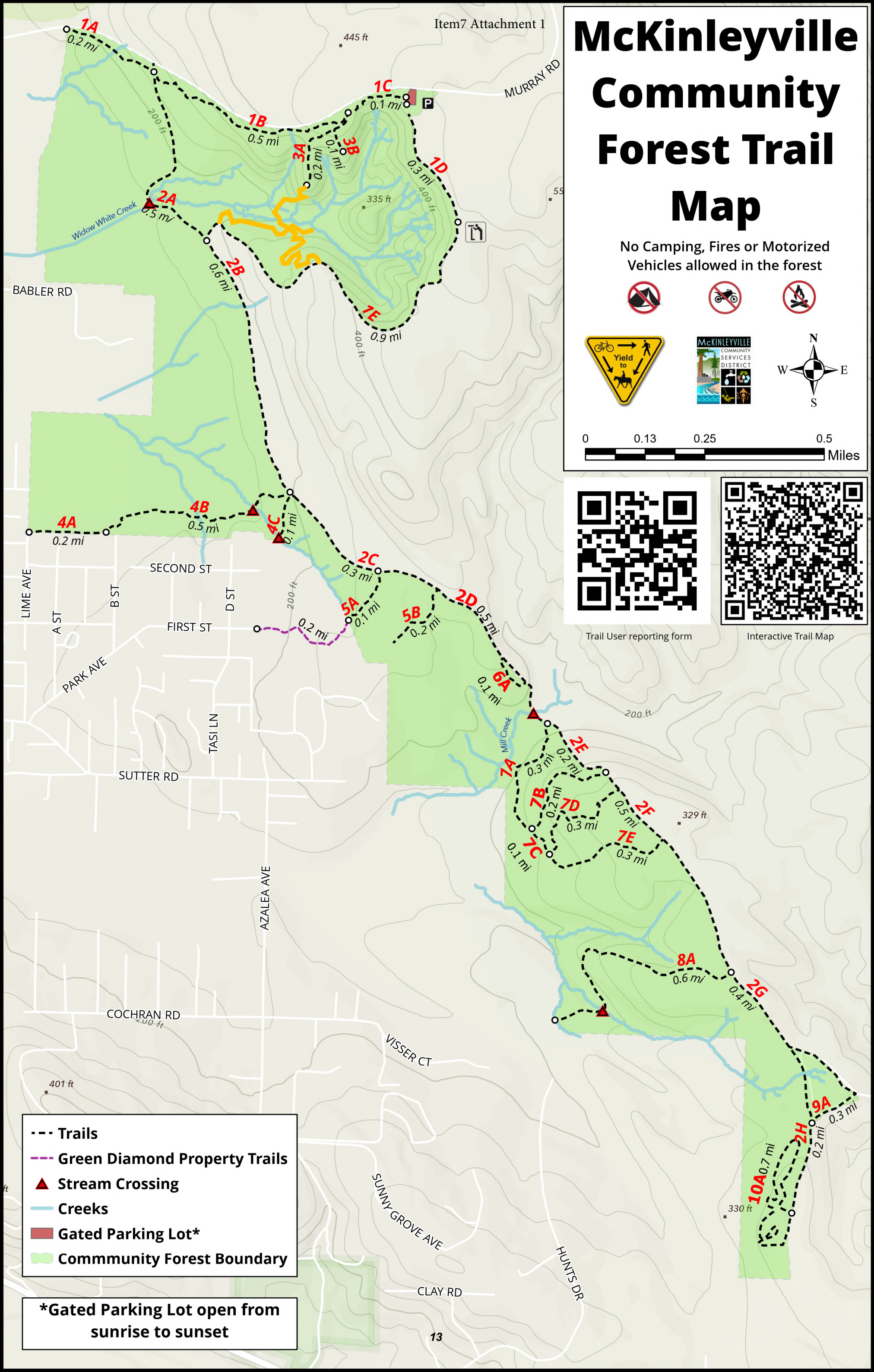
Trail User reporting form



Interactive Trail Map

- Trails
- Green Diamond Property Trails
- ▲ Stream Crossing
- Creeks
- Gated Parking Lot\*
- Community Forest Boundary

\*Gated Parking Lot open from sunrise to sunset



*This Page Left Intentionally Blank*





## Relevant Minutes and Agenda Items from Previous Meetings

### Minutes from May 27, 2025 TICS meeting

#### **7. Consider Return Line Trails from Jump Lines - MBTTA**

Shaun Fyfe representing MBTTA requested construction of two new return trails on the mountain bike jump line tracks so that bicyclists won't have to use a single path in both directions. The Subcommittee considered approval to allow construction of this individual trail. The Subcommittee decided to take no action at this time and consider construction of these individual trails as part of the larger trail plan.

### **Item 8 at June 17, 2025 MCFC Meeting**

An item was presented regarding approving a request to construct new return trails from the Jump Line Tracks so that riders won't have to use a single path in both directions. The Subcommittee discussed the proposal and decided that construction of the return trails would be postponed until the Trails Plan has been developed, soil conditions are better for construction and there is a better understanding of the California Environmental Quality Act (CEQA) requirements for new trail construction. It was decided to add the return lines to the McKinleyville Community Forest (MCF) Trail Map as future trails to be developed.

*This Page Left Intentionally Blank*

**MEMORANDUM OF UNDERSTANDING  
BETWEEN  
McKINLEYVILLE COMMUNITY SERVICES DISTRICT  
AND  
MOUNTAIN BIKE TRIBAL TRAIL ALLIANCE**

This Memorandum of Understanding (“MOU”) is made this 17 day of Jan, 2026, by and between McKinleyville Community Services District (“MCSD”) and Mountain Bike Tribal Trail Alliance (“MBTTA”), a California nonprofit corporation (a 501(c)(3)).

**Section 1. Purpose.**

The purpose of this MOU is to formalize a collaborative relationship between MCSD and MBTTA for planning, construction, and maintenance of mountain bike and specified trails within the McKinleyville Community Forest. The MOU is intended to facilitate community involvement in the development and management of the McKinleyville Community Forest, reduce MCSD costs, support opportunities for outstanding mountain biking experiences, support Tribal Youth training and outreach services, and promote safe and compatible recreational use. The MOU identifies the anticipated tasks and activities to be performed by MBTTA, describes the protocol for communication and coordination between MBTTA and MCSD staff, establishes indemnification provisions and insurance coverage required, monitoring of MBTTA’s program effectiveness and value, and the MCSD financial contribution to MBTTA.

MCSD grants to MBTTA a revocable agreement allowing MBTTA and/or its members to construct and maintain, at the sole cost, expense and liability of MBTTA, trails and mountain bike trail features (“Trails”) as previously constructed, or newly constructed, on McKinleyville Community Forest property, subject to the terms and conditions set forth in this MOU.

MBTTA acknowledges and agrees that the license: a) is not assignable; b) is non-exclusive and does not exclude MCSD and/or other members of the public from full use and possession of the McKinleyville Community Forest; and c) is revocable by MCSD pursuant to the terms of this MOU. MBTTA acknowledges that the grant of this license, MBTTA’s construction and maintenance of the Trails, and the public’s use is being made for public recreational use and purposes under the MOU. By acceptance of this MOU, MBTTA acknowledges that the Community Forest lands are for public use, and that there may, at times, be conflicting uses. MBTTA shall not object to any uses established in the Community Forest Stewardship and Trail Plan (in preparation), and/or development of property carried out by MCSD or its agents, other permittees, or approved users.

**Section 2. Statement of Mutual Benefit and Interest.**

MBTTA is dedicated to promoting cycling and building and maintaining sustainable trails in the Northern California region. MBTTA represents the interests of their members and the mountain biking community and has existing written agreements with other public and private landowners to develop and maintain trails. MBTTA brings extensive knowledge and expertise regarding the design features that make mountain bike trails fun, challenging, and inspiring.

MCSD owns and manages the McKinleyville Community Forest located east of McKinleyville, (“McKinleyville Community Forest” or “Community Forest”). MCSD is in the process of developing a Community Forest Stewardship and Trails Plan. The McKinleyville Community Forest was established for multiple purposes including public access and recreation, timber harvest, watershed and resource

conservation. The McKinleyville Community Forest is envisioned as a place for residents and visitors of all ages and abilities to enjoy walking, hiking, mountain biking, wheeling (using wheelchairs and other mobility devices on trails that meet accessibility standards), horseback-riding, learning, and connecting with the natural world.

MBTTA and MCSD have each shown a commitment to supporting recreational trail use, expanding access to trails, and enhancing the social and economic benefits of trails within the McKinleyville area.

### **Section 3. MBTTA Requirements.**

A. Assist with trail-building and maintenance within the McKinleyville Community Forest, as long as:

- i) Sufficient volunteer interest from MBTTA members exists; and
- ii) Sufficient financial resources are available for MCSD staff to direct, coordinate, and support the activities described in this MOU.

B. Perform the following tasks:

- i) Assist in and help lead the construction of the mountain bike trails and skills park identified in the final Community Forest Stewardship and Trail Plan (in preparation), in accordance with and pursuant to direction from MCSD staff. MBTTA will perform walk-throughs with MCSD staff prior to initiating construction of each trail segment and will provide advanced notification of planned workdays and will follow all construction directions, restrictions and protocols established by MCSD.
- ii) Assist with trail maintenance and rehabilitation.
- iii) Assist with decommissioning unauthorized trails.
- iv) Provide tools and equipment for volunteer workdays. The use of power tools or mechanized equipment will be considered on a segment-by-segment basis and must be pre-approved by the MCSD prior to use.
- v) Coordinate with MCSD to implement temporary trail closures during trail construction and/or maintenance, as appropriate.
- vi) Coordinate with MCSD on protocols for volunteer activities, which may include additional volunteer authorization or waiver procedures.

C. Train and monitor all volunteers to ensure that they conduct work activities in accordance with appropriate safety practices.

D. Implement the mitigation measures identified in any applicable permits, any California Environmental Quality Act (CEQA) documents, the Community Forest Stewardship and Trail Plan, along with any additional permitting requirements or conditions identified or created by MCSD.

E. Follow the standards and practices identified in the Community Forest Stewardship and Trail Plan and in Guidelines for a Quality Trail Experience (International Mountain Bike Association, current edition) to the greatest extent possible.

F. Encourage all volunteers to be respectful and courteous to other recreational users.

G. Ensure that volunteers do not modify or change any planned trail alignment or configuration without written permission from MCSD.

H. Cover all MBTTA volunteers working within the McKinleyville Community Forest with liability insurance with policy limits in the amount of:

- i) \$1,000,000 for each occurrence; and

ii) \$2,000,000 overall/aggregate.

I. Report any volunteer accidents or other instances where volunteer safety has been jeopardized.

J. Report all illegal activity encountered within the McKinleyville Community Forest by calling 911 immediately and notifying MCSD.

K. Coordinate with MCSD on fundraising events and/or grant applications.

L. MBTTA will post this MOU on their official website and any future websites and provide MBTTA's members copies of this MOU for the period that this MOU is in force.

M. MBTTA must submit quarterly invoices that provide the signed list of volunteers from each workday for reimbursement, along with a detailed breakdown of volunteer hours and days and time worked.

#### **Section 4. MCSD Requirements.**

A. Provide clear direction regarding trail-building and maintenance priorities and the desired outcomes for specific projects within the McKinleyville Community Forest.

B. Provide regular feedback about the effectiveness of the collaborative relationship and any desired changes for improvement.

C. Provide additional tools and equipment, if available in MCSD's discretion, for MBTTA's use.

D. Provide financial support to the MBTTA program in the amount of \$100.00 per 20 hours of reported volunteer service time during organized MBTTA workdays with a maximum contribution of \$3500 annually.

E. Manage environmental permitting and compliance requirements.

F. Coordinate with MBTTA on fundraising events and/or grant applications.

#### **Section 5. Communication.**

MBTTA and MCSD will communicate openly about any matter regarding the collaborative relationship involving the McKinleyville Community Forest.

#### **Section 6. Revisions and Amendments.**

Any revisions or amendments to this MOU will require the joint approval of the MBTTA board and the MCSD General Manager.

#### **Section 7. Revocation.**

It is the intention of MBTTA and MCSD that this collaborative relationship will continue long term, but in the event that it is deemed not be satisfactory, this MOU can be terminated at any time by either party upon thirty (60) days advance written notice. Either party may revoke and terminate this MOU at any time, for any reason or for no reason. In the event of revocation of the MOU, MBTTA shall immediately cease using and accessing the McKinleyville Community Forest property for any mountain bike trail construction or maintenance purposes. Further, upon the termination of this MOU, MCSD may, at its election, require MBTTA to take any of the following actions, at MBTTA's sole cost and expense: (i) discontinue maintenance and construction of mountain bike trails on McKinleyville Community Forest property by

MBTTA, and remove warning signs; or (ii) abandon all of the Trails and associated warning signs in place, in their current condition as of the date on which this MOU terminates.

#### **Section 8. Equal Partners.**

MCSD and MBTTA will be named as equal partners on any promotional, outreach, or informational materials related to MBTTA involvement with the McKinleyville Community Forest.

#### **Section 9. Construction of the Trails.**

All Trails constructed, installed or maintained by MBTTA and/or its members shall comply with the "Construction Guidelines" published by the International Mountain Biking Association ("IMBA") as set forth in its manual entitled "Trail Solutions," or any future similar IMBA publication intended to replace the same as well as any conditions or requirements imposed by MCSD (the "Trail Standards"). MBTTA shall, at its sole cost and expense, conspicuously post and maintain warning signs advising users of known dangerous artificial latent conditions on the Trails in the McKinleyville Community Forest including, but not limited to, at the entrance points to the McKinleyville Community Forest and on the MBTTA website. During the construction of Trails, MBTTA shall not cut or damage live trees without formal written approval from MCSD. MBTTA shall provide MCSD a minimum of fifteen (15) days notice prior to commencement of construction activities.

#### **Section 10. Maintenance of Trails.**

MBTTA and its members shall, at their sole cost and expense (unless otherwise detailed within this MOU), maintain all Trails installed by them in good condition and repair, such that the same are safe for their intended use and are at all times in compliance with the Trail Standards. MBTTA shall inspect all Trails constructed by it and/or its members on at least a quarterly basis to ensure that all such Trails are in the condition required by Sections 9, and 10 of this MOU. Any Trails that are found not to be in the condition required by Sections 9 and 10 shall, at MBTTA sole cost and expense, be either: (i) removed by MBTTA; or (ii) repaired by MBTTA so as to meet the requirements of Sections 9 and 10. Upon MCSD's request, MBTTA and MCSD shall jointly inspect all Trails constructed and/or installed pursuant to this MOU to ensure compliance with the terms of this MOU.

#### **Section 11. MCSD Approval.**

No new Trails shall be constructed in the McKinleyville Community Forest by MBTTA and/or its members without the prior written approval of MCSD, which such approval may be granted or withheld in its sole discretion. MBTTA will designate the proposed location of Trails with plastic flagging (red and white candy stripe) and provide MCSD with a written trail route plan for MCSD approval, and shall afford MCSD the opportunity to review and approve any changes or additions to the trail plan. Should MCSD approve the construction of any new Trail, all such construction shall be at MBTTA's sole cost and expense and shall be performed in strict compliance with the Trail Standards or other applicable guidelines published by IMBA. Within thirty (30) days of the execution of this MOU, MBTTA shall provide to MCSD a written request to continue the construction and/or installation of any Trails that have not yet been completed. MBTTA shall take no further action, including the continuation of construction or installation, on any such Trails until MCSD has approved or denied such request in writing.

#### **Section 12. Authorization.**

This MOU does not authorize MBTTA or its members or guests to take any species listed for protection under the federal or California Endangered Species Act or violate any other laws or regulations pertaining to wildlife species or the environment.

**Section 13. Indemnification.**

**A. Hold Harmless, Defense and Indemnification.** MBTTA shall hold harmless, defend and indemnify MCSD and its agents, officers, officials, employees and volunteers from and against any and all claims, demands, losses, damages and liabilities of any kind or nature, including, without limitation, attorney's fees and other costs of litigation, arising out of, or in connection with, or in any way connected with the use of MCSD property by MBTTA or anyone else entering MCSD property at MBTTA's direction or invitation, or the failure on the part of MBTTA to perform fully its promises contained herein, except such loss or damage which was caused by the sole negligence or willful misconduct of MCSD. MBTTA's obligations under this Section shall survive the termination or revocation of this MOU.

**B. Effect of Insurance.** Acceptance of the insurance required by this MOU shall not relieve MBTTA from liability under this provision. This provision shall apply to all claims for damages related to MBTTA's performance hereunder, regardless of whether any insurance is applicable or not. The insurance policy limits set forth herein shall not act as a limitation upon the amount of indemnification or defense to be provided hereunder.

**C. Property Conditions and Dangerous Conditions.** MCSD makes no representation as to the present or future conditions of the Community Forest and its fitness for biking activities under this MOU. MBTTA accepts this license subject to all danger or injury to persons and damages or destruction to property while its members and guests are on MCSD property. In this regard, MBTTA assumes all risk of injury or death to individuals who are on MCSD property pursuant to this MOU and all risk of damage to property upon or in proximity to the MCSD property with MBTTA's knowledge or consent, without regard to whether such injury or damage is occasioned by known or unknown, hidden or disclosed defects on the MCSD property. MBTTA shall immediately notify MCSD and its members of any abnormal or dangerous conditions in the Community Forest or other portions of MCSD property of which MBTTA becomes aware.

**D. Own Risk.** MBTTA acknowledges and agrees that all recreational activities undertaken by it or its members and guests on McKinleyville Community Forest property are undertaken at their own risk, and that MCSD shall have no liability whatsoever for any injuries to persons or property occurring due to such activities, except such loss or damage which was caused by the sole negligence or willful misconduct of MCSD.

**Section 14. Insurance Requirements.**

This MOU shall not be executed by MCSD, and MBTTA is not entitled to any rights hereunder, unless certificates of insurance, or other proof that the following provisions have been complied with, are filed with the MCSD.

**A. General Insurance Requirements.** Without limiting MBTTA's indemnification obligations provided for herein, MBTTA shall take out and maintain, throughout the entire period of this MOU, and any extended term thereof, the following policies of insurance, placed with insurers authorized to do business in the State of California with a current A.M. Bests rating of no less than A: VII or its equivalent against personal injury, death and property damage which may arise from, or in connection with, the activities of MBTTA and its agents, officers, directors, employees, licensees, invitees, assignees or subcontractors:

- i) Comprehensive or Commercial General Liability Insurance at least as broad as Insurance Services Office Commercial General Liability Coverage (occurrence form CG 0001), in an amount of One Million Dollars (\$1,000,000.00) per occurrence for any one (1) incident, including, but not limited to, personal injury, death and property damage. If a general


aggregate limit is used, such limit shall apply separately hereto or shall be twice the required occurrence limit.

- ii) It is the parties understanding that MBTTA will not drive an automobile in the performance of the tasks provided pursuant to this MOU. If MBTTA's responsibilities are changed in such a way that driving will be required during the performance of such tasks, MBTTA shall take out and maintain Automobile/Motor Liability Insurance with a limit of liability not less than One Million Dollars (\$1,000,000.00) combined single limit coverage. Such insurance shall include coverage of all owned, hired and non-owned vehicles, and be at least as broad as Insurance Service Offices Form Code 1 (any auto).
- iii) Workers' Compensation Insurance, as required by the Labor Code of the State of California, with statutory limits, and Employers Liability Insurance with a limit of no less than One Million Dollars (\$1,000,000.00) per accident for bodily injury or disease. Said policy shall contain, or be endorsed to contain, a waiver of subrogation against MCSD and its agents, officers, officials, employees and volunteers.

**If MBTTA has no employees, MBTTA may sign the following certification in lieu of Workers' Compensation Insurance:**

"I am aware of the provisions of California Labor Code Section 3700 which requires every employer to be insured against liability for workers' compensation or to undertake self-insurance in accordance with the provisions of that code, and I will comply with provisions of that code before commencing with and during the performance of the work of this MOU."

MBTTA:



Printed Name:

Shaun R. Fyfe

Date:

1/12/2024

**B. Special Insurance Requirements.** Said policies shall, unless otherwise specified herein, be endorsed with the following provisions:

- i) The Comprehensive or Commercial General Liability Policy shall provide that MCSD, and its agents, officers, officials, employees and volunteers, are covered as additional insured for liability arising out of the operations performed by or on behalf of MBTTA. The coverage shall contain no special limitations on the scope of protection afforded to MCSD or its agents, officers, officials, employees and volunteers. Said policy shall also contain a provision stating that such coverage:
  - (a) Includes contractual liability.
  - (b) Does not contain exclusions as to property damage caused by explosion or collapse of structures or underground damage, commonly referred to as "XCU Hazards."
  - (c) Is the primary insurance with regard to MCSD.
  - (d) Does not contain a pro-rata, excess only and/or escape clause.
  - (e) Contains a cross liability, severability of interest or separation of insureds clause.
- ii) The above-referenced policies shall not be canceled, non-renewed or materially reduced in coverage without thirty (30) days prior written notice being provided to MCSD in accordance with the notice provisions set forth herein. It is further understood that MBTTA shall not terminate such coverage until MCSD receives adequate proof that equal or better insurance has been secured.
- iii) The inclusion of more than one insured shall not operate to impair the rights of one insured against another insured, and the coverage afforded shall apply as though separate policies

- had been issued to each insured, but the inclusion of more than one insured shall not operate to increase the limits of the insurer's liability.
- iv) For claims related to this MOU, MBTTA's insurance is the primary coverage to MCSD, and any insurance or self-insurance programs maintained thereby are excess to MBTTA's insurance and will not be used to contribute therewith.
  - v) Any failure to comply with the provisions of this MOU shall not affect the coverage provided to MCSD or its agents, officers, officials, employees and volunteers.
  - vi) MBTTA shall furnish MCSD with certificates and original endorsements effecting the required coverage prior to execution of this MOU. The endorsements shall be on forms approved by MCSD. Any deductible or self-insured retention over One Hundred Thousand Dollars (\$100,000.00) shall be disclosed to, and approved by, MCSD.
  - vii) MCSD is to be notified immediately if twenty-five percent (25%) or more of any required insurance aggregate limit is encumbered, and MBTTA shall be required to purchase additional coverage to meet the above-referenced aggregate limits.

**C. Insurance Notices.** Any and all insurance notices required to be given pursuant to the terms of this MOU shall be sent to the addresses set forth below in accordance with the notice provisions described herein.

MCSD: McKinleyville CSD  
 Attention: General Manager  
 1656 Sutter Road  
 McKinleyville, California 95519

MBTTA: Mountain Bike Tribal Trail Alliance

Attention: Shawn R. Fyfe

Address:

McKinleyville, CA 95519

**Section 15. Miscellaneous.**

**A. Notices.** All notices by either party under this MOU shall be in writing and shall be provided to the other party via United States Postal Service first class mail to the addresses set forth below the parties' respective signature block or such other address as may be provided by one party to the other in writing.

**B. Entire MOU.** This MOU is intended by the parties to be the final expression and the complete and exclusive statement of their agreement with respect to the matters contained herein, and any and all prior or contemporaneous agreements or understandings, whether oral or written, pertaining to such matters are merged in this MOU and shall not be admissible or effective for any other purpose. This MOU may not be amended except by a writing signed by both parties that expressly states that it is an amendment to this MOU.

**C. Counterparts/Electronic Signatures.** This MOU may be executed in any number of counterparts, each of which shall be deemed an original. Electronically scanned signatures (by DocuSign or other method) shall be deemed to constitute original signatures.

**D. Attorneys' Fees.** If either party to this MOU consults an attorney regarding enforcement of this MOU, or if any litigation is commenced between the parties, or if any party institutes any proceeding, the prevailing party shall be entitled, in addition to such other relief as may be granted, to a reasonable sum for its attorneys' fees and costs, whether or not a suit is brought.

**E. Severability.** If any provision of this MOU, or the application of the provisions to any person or circumstances, shall be deemed invalid or unenforceable to any extent, the remainder of the MOU and the application of such provisions to other persons or circumstances, other than those to which it is held invalid, shall not be affected and shall be enforced to the fullest extent permitted by law, provided the invalidity of such provision does not materially affect the benefits accruing to any party.

**F. Governing Law.** This MOU is made and entered into in the State of California and shall in all respects be interpreted, enforced and governed by the laws of the State of California. The MOU shall in all cases be construed as a whole according to its fair meaning, not strictly for or against either party.

**G. Construction of MOU.** The provisions set forth in this MOU shall not be construed in favor of or against either party, but shall be construed as if both parties prepared this MOU.

**H. Not Subject to Assignment.** The rights and obligations under this MOU may not be assigned or assumed by any other party and this MOU is not subject to assignment.

**I. Prohibition of Flammable Materials.** Due to the danger of forest fires, MBTTA shall not bring onto McKinleyville Community Forest any flammable or explosive materials, including, but not limited to, any kerosene, gasoline, propane or other similar substances, except for gasoline (in amounts less than two gallons) for machinery used for trail construction and/or maintenance. If such gasoline is brought onto McKinleyville Community Forest property, MBTTA shall remove all such gasoline immediately after its use, and in no event shall any gasoline be stored or maintained on McKinleyville Community Forest property overnight. Each MBTTA work crew shall have a fire extinguisher on site at all times.

**J. Recreational Use without Monetary Consideration and Statutory Immunity.** MBTTA and MCS D agree that there is no fee or other monetary consideration paid by MBTTA for access to MCS D property as described herein. MBTTA acknowledges that it has requested that MCS D make its property available for recreational activities, and that MCS D has not specifically invited use of its property by MBTTA. The parties agree Sections 831.2, 831.3, 831.4, and 831.7 of the California Government Code, without limitation, grant MCS D immunity from potential liability claims made by recreational users for incidents on MCS D property. Pursuant to these Code sections and any and all other defenses available in law and/or equity, MCS D is not liable for claims arising from use of MCS D Trails and roads, natural conditions existing on the property, or hazardous recreational activities taking place on MCS D property.


**Section 16. Principal Contacts.**

McKinleyville Community Services District

Kirsten Messmer, Parks & Recreation Director  
1656 Sutter Road  
McKinleyville, CA 95519



Mountain Bike Tribal Trail Alliance

Name: 

Address: 

McKinleyville, CA. 95519  
MEMORANDUM OF UNDERSTANDING



**Section 17. Authorized Representatives.**

By executing this MOU, each party hereto certifies that the individuals listed in this document as representatives of the parties are authorized to act in their respective areas for matters related to this MOU.

**Section 18. Duration.**


This MOU becomes effective upon signature by both parties and can be modified or amended by mutual consent. Either party may terminate this MOU by giving sixty (60) days advance written notice to the other party or at such other date as may be established. The signatories will evaluate annually whether this MOU should be amended or expanded to meet the needs of both parties.

IN WITNESS WHEREOF, the parties hereto have executed this instrument as of the last date set forth below.

**McKinleyville Community Services District:**

By:  Date: 1/12/2026  
Patrick Kaspari, General Manager

**Mountain Bike Tribal Trail Alliance:**

By:  Date: 1/12/2026  
Print Name: Shaw - R. Fyfe

*This Page Left Intentionally Blank*



**Alternatives:**

None

**Fiscal Analysis:**

None

**Environmental Requirements:**

None

**Exhibits/Attachments:**

Attachment 1- Deed Restrictions

**DONATION AGREEMENT**  
(McKinleyville C.F. - Fee Property Donation)

This Donation Agreement (the "**Agreement**") is dated for reference purposes only as of 11 DEC \_\_, 2023, by and between **THE TRUST FOR PUBLIC LAND**, a California nonprofit public benefit corporation ("**Donor**" or "**TPL**") and the McKinleyville Community Services District, a California Special Services District ("**Donee**" or "**MCSD**"). TPL and Donee are each a "**Party**" and together may be collectively referred to as the "**Parties**."

RECITALS


A. The addresses and telephone numbers of the parties to this Agreement are set forth below. Telephone numbers are included for information purposes only.

DONOR:

DONEE:


The Trust for Public Land

McKinleyville Community Services District



With Copy to:

The Trust for Public Land



B. Donor holds an option (the "**Option**") to acquire certain real property located in Humboldt County, California described as APNs: 509-061-001-000 (portion), 509-062-004-000 (portion), 509-063-003-000 (portion), 510-011-014-000 (portion), 510-011-016-000 (portion), and 511-111-057-000; the legal description of which is set forth on Exhibit A attached hereto and incorporated herein by this reference. Donor's Option is with Green Diamond Resources Company, a Washington corporation ("**Landowner**"). That property, containing approximately six hundred and six-tenths acres (600.6 acres), together with all improvements, fixtures, timber, crops and water located in and on it, and all rights appurtenant to it which are owned by Landowner, including, but not limited to, timber rights, water rights, mineral rights, grazing rights, and access rights, will be collectively referred to in this Agreement as the "**Property**".

## EXHIBIT B

### CNRA DEED RESTRICTIONS

#### **Draft deed restriction language –**

The property described in this deed was purchased in part or in whole with grant funds provided by the State of California by and through the Natural Resources Agency ("the State") under the California Drought, Water, Parks, Climate, Coastal Protection, and Outdoor Access for All Act of 2018 (Proposition 68) and all or portions of Assessor Parcel Numbers 509-061-001, 509-062-004, 509-063-003, 510-011-014, 510-011-016 and 511-111-057 and is referred to herein as the "Burdened Property". The Burdened Property currently consists of approximately 599-acres of unimproved vacant land with timber cover. Landowner desires and intends that in order to provide public benefit and meet the terms of the funding, the Burdened Property shall be used only for purposes consistent with the funding.

Use of the burdened property is restricted and shall exclusively be for a permanent greenbelt and community forest with public access of over five miles of recreational, non-motorized bicycle, pedestrian, and equestrian trails that provide new or alternate access to parks, waterways, outdoor recreational pursuits, and forested or other natural environments to encourage health-related active transportation and opportunities. Timber harvest revenues are to be used to fund habitat restoration and management of recreational uses. If access for the public ever needs to change location, scope, or scale, landowner will seek consent from the State.

Unless otherwise expressly identified in this deed, all development rights are extinguished.

Landowner acknowledges the restrictions, extinguished development rights, and other dedications in this deed provide a benefit to the burdened property and all other adjacent property, as well as the People of the State of California, and the terms of this deed shall run with the land and bind all successive owners in interest consistent with Civil Code section 815 et seq. No other uses are permitted OR granted herein, and any violation of these restrictions or dedications will operate to automatically revert the Burdened Property to the State of California.

The Burdened Property (including any portion of it or any interest in it) may not be sold or transferred without the written approval of the State. Such approval shall not be unreasonably withheld, provided the purposes for which the funding was awarded are expressly assumed by the purchaser as part of the purchase agreement and prior to the close of escrow.

Responsibilities to maintain and operate the Burdened Property in accordance with this deed runs with the land.

Obligations for operation and maintenance of the Burdened Property may be abandoned only upon the written approval of the State and only for good cause. Good cause includes, but is not limited to, natural disasters that destroy the property. Good cause shall not include more expedient or economically beneficial development.

The Burdened Property, or any portion thereof, may not be used for mitigation without the written permission of the State.

The Burdened Property, or any portion thereof, may not be used as security for any debt.

These restrictions imposed on the Burdened Property shall run with the land and pass with each and every portion of the Burdened Property and shall apply to and bind the respective successors in interest to the Burdened Property.

This Page Left Intentionally Blank

**Date:** April 23 2026

**To:** MCF TICS Subcommittee

**From:** Nicole West, TICS Subcommittee Member, McKinleyville Resident

**Subject:** Comment Regarding Updates to the Trail Plan

Greetings TICS Members,

**Updates since our last meeting:**

1. I continued to refine the trail plan (in tracked changes) including:
  - a. Incorporated text regarding accessibility and people with disabilities
  - b. Incorporated information on the mountain bike jumplines provided by Shaun.
  - c. Added content to section 4 Road and Trail Network and set up tables to add information about existing and proposed roads, trails, points of interest and hazards that Charlie, Justin, Shaun and Chris have been identifying, mapping and cataloging.
  - d. Added a section to the introduction about input received by the public and various trail user groups.
  - e. Various edits throughout for internal consistency and clarification.

**Proposed remaining steps to finish the trail plan:**

1. Discuss and edit the proposed steps listed here and the table of proposed timeframes following this list.
2. (If desired) compile photos and draft a caption for each photo. Determine whether they will be included in the document as figures or as links to a dedicated MCSD webpage or both. Photos could include:
  - a. Examples of each trail type, with captions, particularly where the photos show features specified in the design guidelines.
  - b. Examples of types of bridges.
  - c. Views of the MCF and looking out from the MCF to convey the sense of place.
  - d. Locations of existing and proposed features described in section 4.
3. Finish Section 4. Road and Trail Network:
  - a. Review current status at 5/26 TICS meeting.
  - b. Finish identifying, mapping and cataloging information:
    - i. existing and proposed roads, trails, points of interest and hazards
    - ii. areas to reserve for other uses (disc golf), conservation, memorial grove
  - c. Add tables, maps and text to the trail plan

4. Finish Section 6. Implementation:
  - a. Review current status at 5/26 TICS meeting.
  - b. Describe and prioritize proposed trail construction projects and other action items.
5. Technical edits to standardize terms and grammar, check figure, table and section numbering and compile a references list.
6. Finalize formatting and TOC.
7. TICS review
8. MCFC review
9. MCSD Board review

<b>Task/Activity</b>	<b>Volunteers</b>	<b>Timeframe</b>
Continue to compile photos and captions. Determine whether to include in the document and/or on a dedicated MCSD webpage.	Ken, Jess and Nicole	Provide a status update and the photos/captions collected so far to Jess by 6/18 for inclusion in the TICS agenda packet for the 6/23 meeting.
Finish draft of Section 4. Road and Trail Network.	Charlie, Justin, Shaun, Chris and Nicole	Draft completed by 6/18 for inclusion in the TICS agenda packet for the 6/23 meeting
TICS subcommittee reviews the photos/captions and Section 4. Road and Trail Network in the agenda packet PRIOR to the 6/23 meeting and compiles ideas for Section 6. Implementation.	All TICS subcommittee members	6/19 – 6/23
Finish Section 6. Implementation.	TICS subcommittee to finalize in real time at a TICS meeting after Section 4 is completed	Complete as a committee during the 6/23 meeting
Determine needed revisions and remaining steps to complete the first draft.	All TICS subcommittee members	Complete as a committee during the 6/23 meeting and assign tasks to be completed and sent to a selected MCSD Staff by 7/17.
Send all remaining draft content, including maps and photos/captions to a selected MCSD Staff.	Charlie, Justin, Shaun, Chris and Ken	By 7/17 a selected MCSD Staff will send content to Nicole who will update the draft and send it to Jess on or before 7/23 for inclusion in

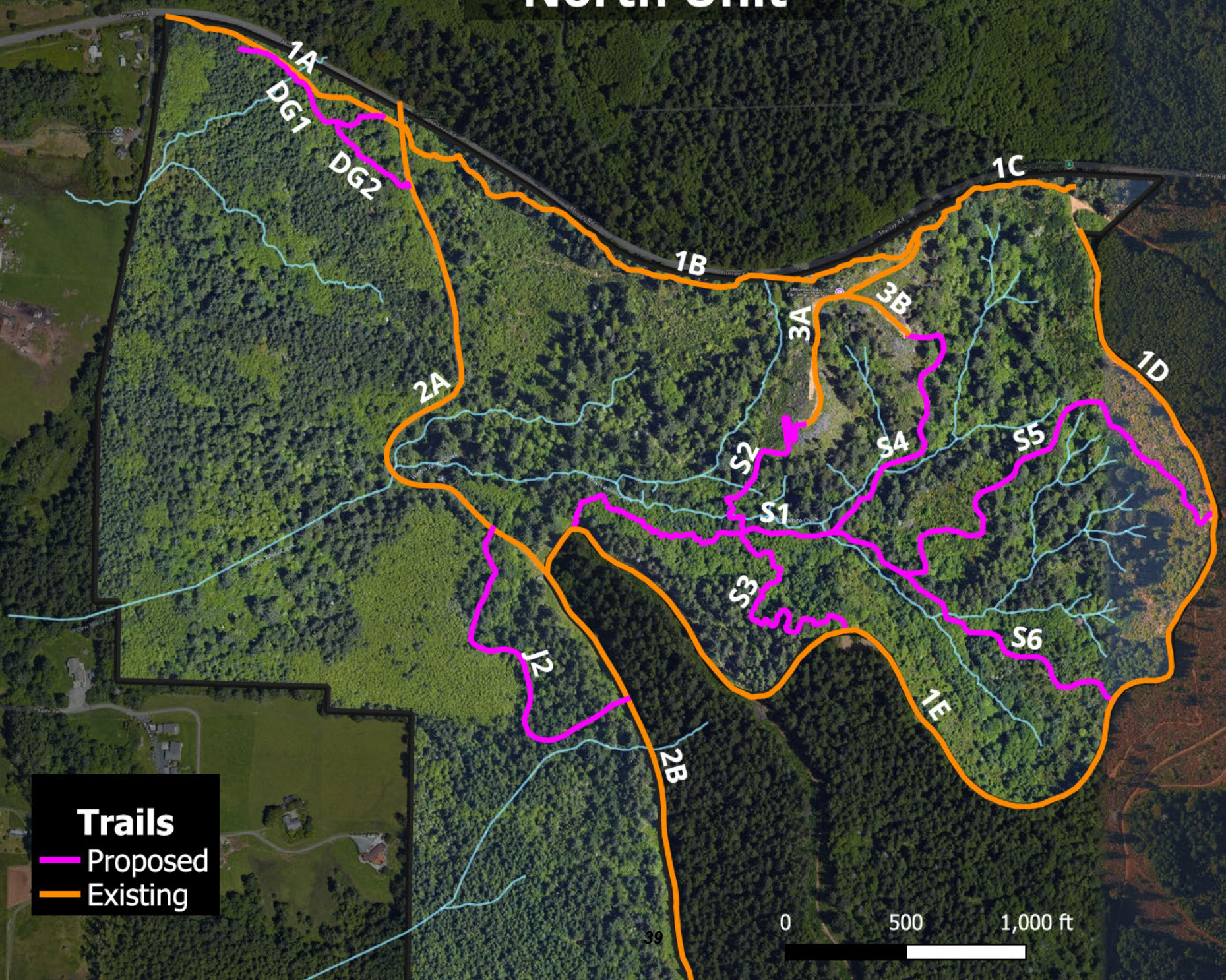
		the agenda packet for the 7/28 meeting.
TICS subcommittee reviews the draft trail plan in the agenda packet PRIOR to the 7/28 meeting.	All TICS subcommittee members	7/24 – 7/28
TICS subcommittee members continue to review the draft OUTSIDE of a regular TICS meeting and send any final comments to Jess.	All TICS subcommittee members	7/28 – 8/14. TICS members will send final comments to Jess by 8/14, and Jess will send them to Nicole.
Incorporation of final comments from TICS members. Technical edits to standardize terms and grammar, check figure, table and section numbering and compile a references list. Finalize formatting and TOC.	Nicole	7/29-8/20. Nicole will send Jess the completed draft by 8/20 for inclusion in the agenda packet for the 8/25 meeting.
TICS approval to send Trails Plan to MCFC review	TICS subcommittee	8/25
MCFC review	MCFC members	8/26 - ???
MCSD board review	MCSD board	????

**Thank you!**

*This Page Left Intentionally Blank*

# North Unit

**Trails**  
— Proposed  
— Existing

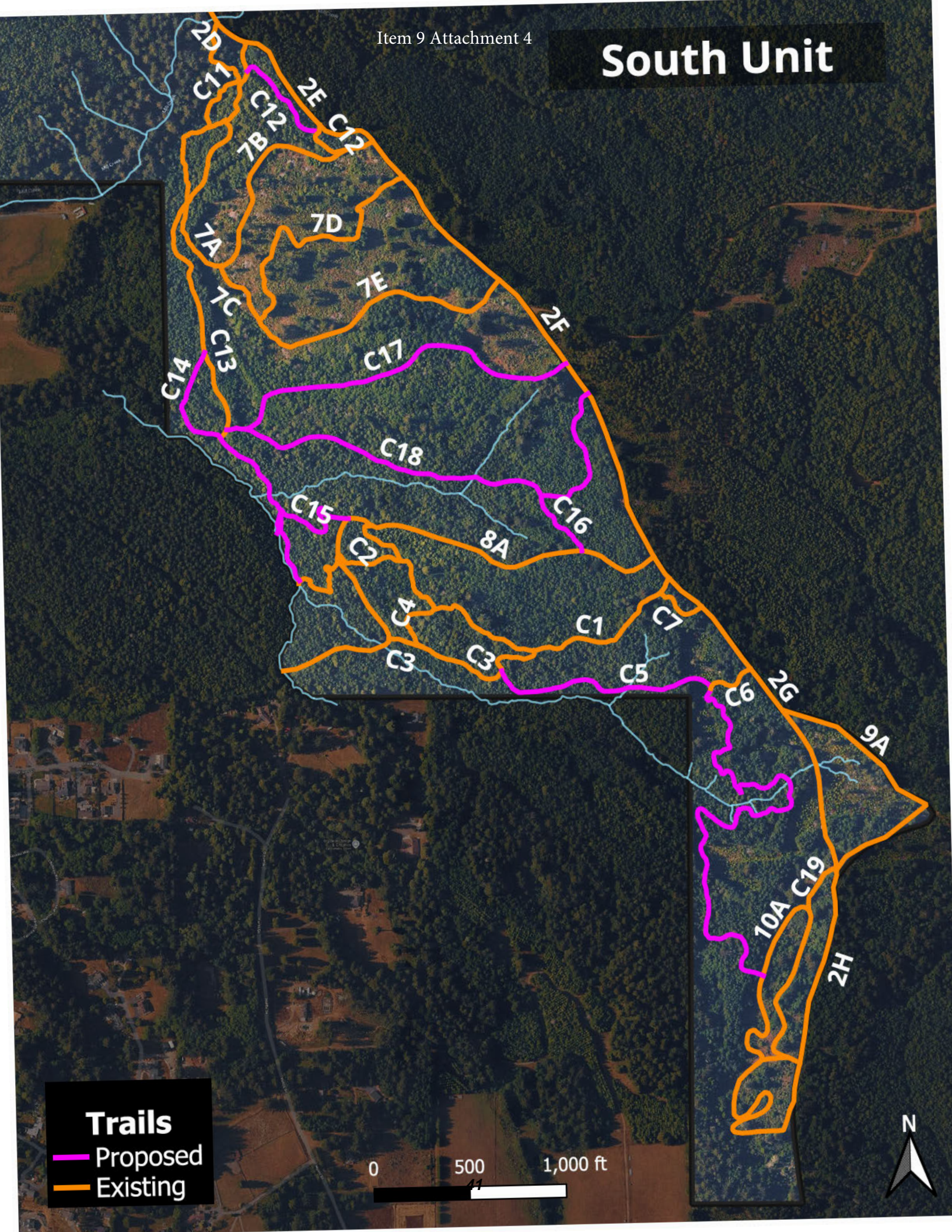


39



*This Page Left Intentionally Blank*

# South Unit



## Trails

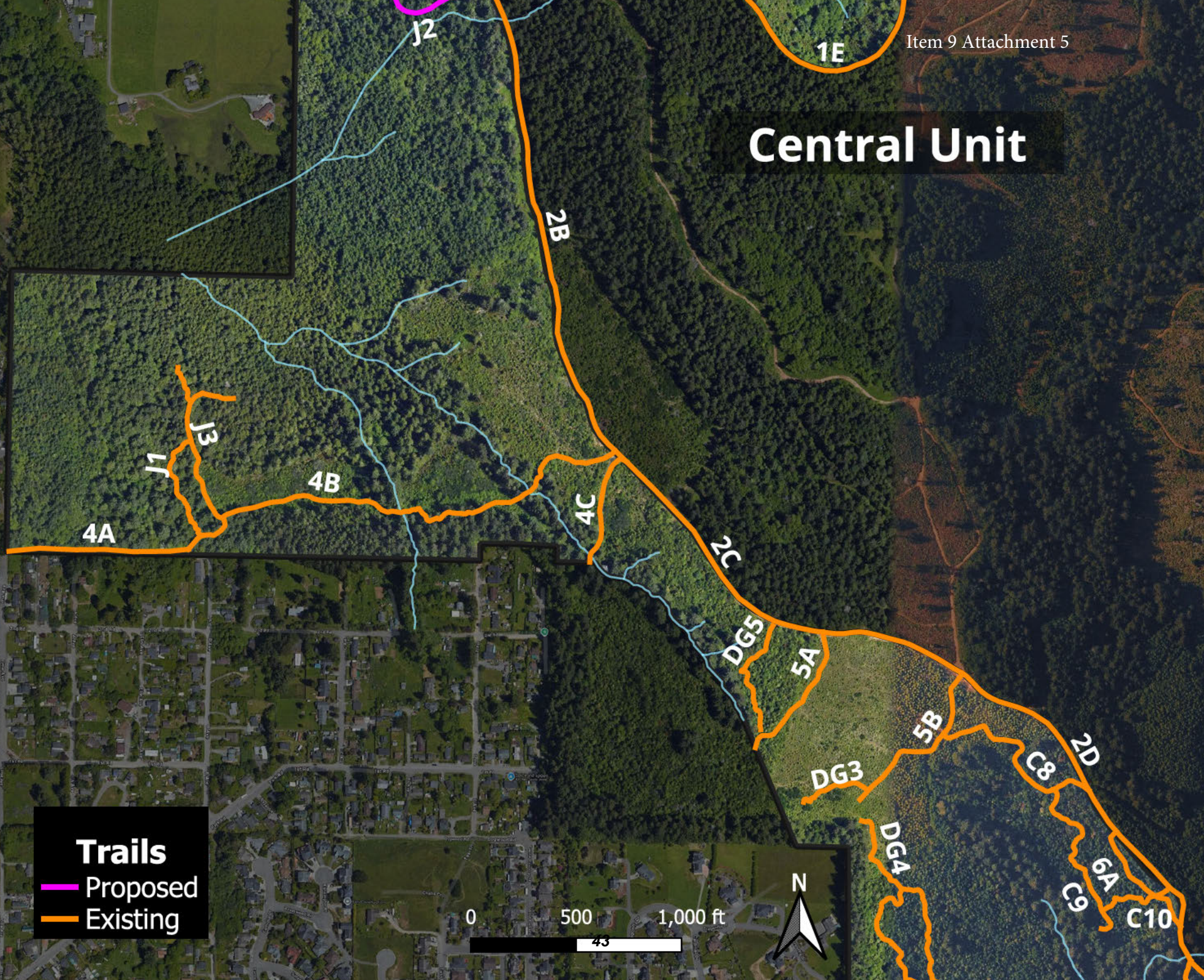
- Proposed
- Existing

0 500 1,000 ft



*This Page Left Intentionally Blank*

# Central Unit



**Trails**

- Proposed
- Existing



43

*This Page Left Intentionally Blank*

**From:** [Christopher Collier](#)  
**To:** [Jess Elm](#)  
**Subject:** [EXTERNAL] TICS Meeting Agenda Item  
**Date:** Thursday, May 21, 2026 6:47:09 AM  
**Attachments:** [North Unit Trails Map.pdf](#)  
[South Unit Trails Map.pdf](#)  
[Central Unit Trails Map.pdf](#)  
[All MCF Trails Table 260520.xlsx](#)  
[Ken Burton - MCF trail steepness chart.xlsx](#)

External ( [REDACTED] )

[Graymail](#) [Spam](#) [Phish](#) [More...](#) [FAQ](#) [Protection by INKY](#)

Hi Jess,

Attached are some materials to include in the agenda for our next TICS meeting. If the table is too large for printing, perhaps you could share a digital copy?

Our team has been working diligently to map and describe the trails of the MCF. I think the original intention was that this agenda would be primarily informational, though I hope the TICS subcommittee can discuss and provide comments and/or suggestions for moving the information we have prepared into the trails plan. I unfortunately will be out of town and out of service for the next meeting, so I won't be able participate in the discussion, but I have provided some of my thoughts below.

In the table, you will see details for each trail, which I hope someone from the sub-subcommittee can describe for the group. I left the two columns on the far right open for notes. I envision we could create a table for Chapter 4 with the name, description, distance, and the trail steepness information that Ken measured. However, we would need to collect more information for steepness, if someone is up for doing that. That said, there are many more trails now, so this could prove to be quite the task. We could then make a second table for the Action Items chapter that describes the "Existing Trail Type" and the "Proposed Trail Type" (which could also be called "Trail Type Goal" or something similar). Or - all this info could go in one table, but it's looking a bit large to fit nicely on one page at this point.

On the trails maps, the orange trails are existing, and the pink ones were walked or drawn by Shaun, Charlie, or Justin, and would need to be proposed. The TICS subcommittee will need to decide how to proceed with these proposed trails, as it does not make sense to include them in the trails plan before they have been approved by TICS, MCFC, and the Board.

For the trails plan, I recommend that we first make tables of the existing trails using those corresponding rows in the table provided, and the proposed trails can be brought up as an agenda item at a future meeting. Perhaps Shaun or Charlie would like to lead this effort, as they have provided most of these proposed trails.

We are also working on Points of Interest (POI) maps, but the table is not yet complete. Here is a description Nicole wrote to describe that item:

Each POI is getting added to a map layer and logged in a row in a spreadsheet with additional information including the existing condition, proposed condition, priority level for developing

each amenity and the priority level for addressing maintenance needs and hazards. The types of POIs (existing/proposed) we've logged so far are listed below. Let us know if we should be cataloging any other types of information.

- Notable tree
- Picnic table
- Bench
- Viewpoint
- Trail map/kiosk
- Bridge
- Wet/swampy
- Hazard existing see notes
- Hazard can be remedied
- Hazard add signage only
- Encampment/trash

Let me know if you have any questions, and THANK YOU for all your hard work putting these agendas together and running our meetings!

Best,  
Chris

--

Christopher Collier



Map Name	ID	Existing/Proposed	Existing Trail Type	Proposed Trail Type	Source	Description (for trails plan)	Mileage	Feet	Nickname
1A	1	Existing	Shared-Use Trail	Multi-Use Trails	Current MCF	Parallel to Murray	0.2089	1102.9	Scrollkeeper
1B	2	Existing	Shared-Use Trail	Multi-Use Trails	Current MCF	Parallel to Murray	0.4886	2579.8	Scrollkeeper
1C	3	Existing	Shared-Use Trail	Multi-Use Trails	Current MCF	Parallel to Murray	0.1455	768.1	Scrollkeeper
1D	4	Existing	Shared-Use Roads	Multi-Use Roads	Current MCF		0.2588	1366.6	Ocean View
1E	5	Existing	Shared-Use Trail	Multi-Use Roads	Current MCF		0.8513	4494.8	Ocean View descend to Essex
2A	6	Existing	Shared-Use Roads	Multi-Use Roads	Current MCF	Widow White Creek, proposed bridge, erosion near 2B	0.478	2523.9	VW Chute
2B	7	Existing	Shared-Use Roads	Multi-Use Roads	Current MCF		0.5679	2998.6	Essex Rd.
2C	8	Existing	Shared-Use Roads	Multi-Use Roads	Current MCF		0.2562	1352.5	Essex Rd.
2D	9	Existing	Shared-Use Roads	Multi-Use Roads	Current MCF	Needs work, major gulleys north of Mill Creek	0.5178	2734	Essex Rd.
2E	10	Existing	Shared-Use Trail	Multi-Use Roads	Current MCF		0.1747	922.2	Essex Rd.
2F	11	Existing	Shared-Use Roads	Multi-Use Roads	Current MCF		0.5041	2661.6	Essex Rd.
2G	12	Existing	Shared-Use Roads	Multi-Use Roads	Current MCF		0.3692	1949.5	Essex Rd.
2H	13	Existing	Shared-Use Roads	Multi-Use Roads	Current MCF		0.1951	1030.1	Essex Rd.
3A	14	Existing	Preferred Use - Mountain Bike	Preferred Use - Mountain Bike	Current MCF	Advanced jumpline	0.2054	1084.7	Field of Fire
3B	15	Existing	Preferred Use - Mountain Bike	Preferred Use - Mountain Bike	Current MCF	Beginner jumpline	0.0576	304.1	Swamp of Sog
4A	16	Existing	Shared-Use Trail	Shared-Use Trail	Current MCF		0.1616	853.4	
4B	17	Existing	Shared-Use Trail	Shared-Use Trail	Current MCF		0.4533	2393.6	
4C	18	Existing	Shared-Use Trail	Shared-Use Trail	Current MCF		0.1075	567.4	
5A	19	Existing	Shared-Use Trail	Multi-Use Roads	Current MCF	Easment connector	0.1324	699.3	
5B	20	Existing	Shared-Use Trail	Shared-Use Trail	Current MCF		0.1639	865.4	
6A	21	Existing	Shared-Use Trail	Shared-Use Trail	Current MCF		0.0915	483.2	
7A	22	Existing	Shared-Use Trail	Shared-Use Trail	Current MCF	Needs work; horse dookie and moto ruts	0.2851	1505.2	Essex Alternative Route
7B	23	Existing	Shared-Use Trail	Shared-Use Roads	Current MCF	Upper part is shared-use road, lower shared -use trail	0.2443	1289.9	Essex Alternative Route
7C	24	Existing	Preferred Use - Hiking	Shared-Use Trail	Current MCF		0.0705	372.2	
7D	25	Existing	Preferred Use - Hiking	Shared-Use Trail	Current MCF		0.286	1510.1	
7E	26	Existing	Preferred Use - Hiking	Shared-Use Trail	Current MCF		0.2838	1498.7	
8A	27	Existing	Shared-Use Trail	Shared-Use Roads	Current MCF	Would be a shared-use road with bridges, leads to MCSD maintenance access	0.577	3046.4	
9A	28	Existing	Shared-Use Trail	Shared-Use Roads	Current MCF	Old skid road that turned into a trail, would be good to clean up and allow redwood saplings to mature	0.2865	1512.9	Pyramid trail
10A	29	Existing	Shared-Use Trail	Shared-Use Trail	Current MCF		0.7019	3706.3	Old Motocross Track
S1	30	Proposed	Shared-Use Trail	Shared-Use Trail	Shaun tracks		0.2551	1346.8	Catch em' all
S2	31	Proposed	Preferred Use - Mountain Bike	Shared-Use Trail	Shaun tracks	Off the advanced jump line, leads to Catch em' all, has tight switchbacks, erosion control maintain trench	0.1822	961.9	
S3	32	Proposed	Shared-Use Trail	Shared-Use Trail	Shaun tracks		0.2333	1231.6	
S4	33	Proposed	Inaccessible, Proposed for Improvements	Shared-Use Trail	Shaun drew	Needs to be scouted	0.2301	1214.8	
S5	34	Proposed	Inaccessible, Proposed for Improvements	Shared-Use Trail	Shaun drew	Needs to be scouted	0.4746	2506.1	
S6	35	Proposed	Inaccessible, Proposed for Improvements	Shared-Use Trail	Shaun drew	Needs to be scouted - steep	0.2192	1157.3	
J1	36	Existing	Preferred Use - Hiking	Interpretive Trail	Justin tracks	Bog/fen/wetland, may want to extend with a boardwalk	0.1111	586.8	Wetland Boardwalk
J2	37	Proposed	Shared-Use Trail	Shared-Use Trail	Justin tracks	Clear cut area	0.2896	1529.3	
J3	38	Existing	Preferred Use - Hiking	Interpretive Trail	Justin tracks	Bog/fen/wetland, may want to extend with a boardwalk	0.1928	1018	Wetland Boardwalk
C1	39	Existing	Shared-Use Trail	Shared-Use Trail	Charlie tracks	See Charlie PDF mao	0.512	2703.3	
C2	40	Existing	Shared-Use Trail	Shared-Use Trail	Charlie tracks		0.0616	325.3	
C3	41	Existing	Shared-Use Trail	Shared-Use Trail	Charlie tracks		0.1798	949.1	
C4	42	Existing	Shared-Use Trail	Shared-Use Trail	Charlie tracks		0.0636	335.9	
C5	43	Proposed	Shared-Use Trail	Shared-Use Trail	Charlie tracks	Upper half is accessible. Inaccessible from C3-C6 need to rehabilitate trail	0.8224	4342.4	
C6	44	Existing	Shared-Use Trail	Shared-Use Roads	Charlie tracks	Connector trail	0.0515	271.7	
C7	45	Existing	Shared-Use Roads	Shared-Use Roads	Charlie tracks	Connector trail	0.0535	282.7	
C8	46	Existing	Shared-Use Trail	Shared-Use Trail	Charlie tracks	Single-track, needs maintenance	0.1819	960.6	
C9	47	Existing	Shared-Use Trail	Shared-Use Trail	Charlie tracks	Single-track, needs maintenance	0.1704	899.8	
C10	48	Existing	Shared-Use Trail	Shared-Use Trail	Charlie tracks	Single-track, needs maintenance	0.0998	526.8	
C11	49	Existing	Shared-Use Trail	Under Review	Charlie tracks	Needs investigation (Charlie), marshy	0.1425	752.5	Elk Valley
C12	50	Existing	Shared-Use Trail	Shared-Use Trail	Charlie tracks	Needs work, beautiful	0.1551	819	
C13	51	Existing	Shared-Use Trail	Shared-Use Trail	Charlie tracks	Upper half of trail is completed, lower half proposed for shared-use trail	0.3539	1868.4	
C14	52	Proposed	Inaccessible, Proposed for Improvements	Shared-Use Trail	Charlie tracks	Connector trail	0.2889	1525.3	
C15	53	Proposed	Inaccessible, Proposed for Improvements	Preferred Use - Mountain Bike	Charlie tracks	Upper half is accessible. Lower half is not	0.1326	699.9	
C16	54	Existing	Inaccessible, Proposed for Improvements	Shared-Use Trail	Charlie tracks		0.2216	1170.2	
C17	55	Proposed	Inaccessible, Proposed for Improvements	Shared-Use Trail	Charlie tracks		0.3841	2028	
C18	56	Proposed	Inaccessible, Proposed for Improvements	Shared-Use Trail	Charlie tracks		0.3175	1676.6	
C19	57	Existing	Shared-Use Trail	Shared-Use Trail	Charlie tracks	Connects to mototrack	0.0536	282.9	
DG1	58	Proposed	Forest	Disc Golf Trail	Charlie tracks	Hole 1	0.1459	770.5	
DG2	59	Proposed	Forest	Disc Golf Trail	Charlie tracks	Hole 2	0.0827	436.8	
DG3	60	Existing	Shared-Use Trail	Disc Golf Trail	Charlie tracks	Beginner course	0.07	369.5	
DG4	61	Existing	Shared-Use Trail	Disc Golf Trail	Charlie tracks	The Disc Loop	0.3729	1969	
DG5	62	Existing	Shared-Use Trail	Disc Golf Trail	Charlie tracks	Putter Course	0.12	633.6	

*This Page Left Intentionally Blank*

SEGMENT	LENGTH	MIN. ELEV.	MAX. ELEV.	ELEV. RANGE	STEEPNESS
1A	0.2	171	268	97	485
1B	0.5	268	444	176	352
1C	0.1	444	495	51	510
1D	0.3	495	508	13	43
1E	0.9	185	508	323	359
2A	0.5	158	268	110	220
2B	0.6	185	201	16	27
2C	0.3	201	253	52	173
2D	0.5	176	270	94	188
2E	0.2	185	313	128	640
2F	0.5	313	351	38	76
2G	0.4	328	354	26	65
2H	0.2	342	371	29	145
3A	0.2	357	444	87	435
3B	0.1	394	444	50	500
4A	0.2	144	148	4	20
4B	0.5	144	201	57	114
4C	0.1	166	201	35	350
5A	0.1	234	253	19	190
5B	0.2	248	265	17	85
6A	0.1	216	243	27	270
7A	0.3	185	241	56	187
7B	0.2	241	313	72	360
7C	0.1	241	252	11	110
7D	0.3	252	331	79	263
7E	0.3	252	331	79	263
8A	0.6	223	351	128	213
9A	0.3	328	342	14	47
10A	0.7	343	371	28	40